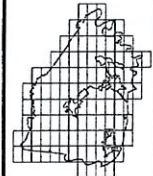


Map Prepared by:
 Department of Economic and Community
 Development
 Local Planning Assistance Office
 Geographic Information Systems
 Knoxville, TN

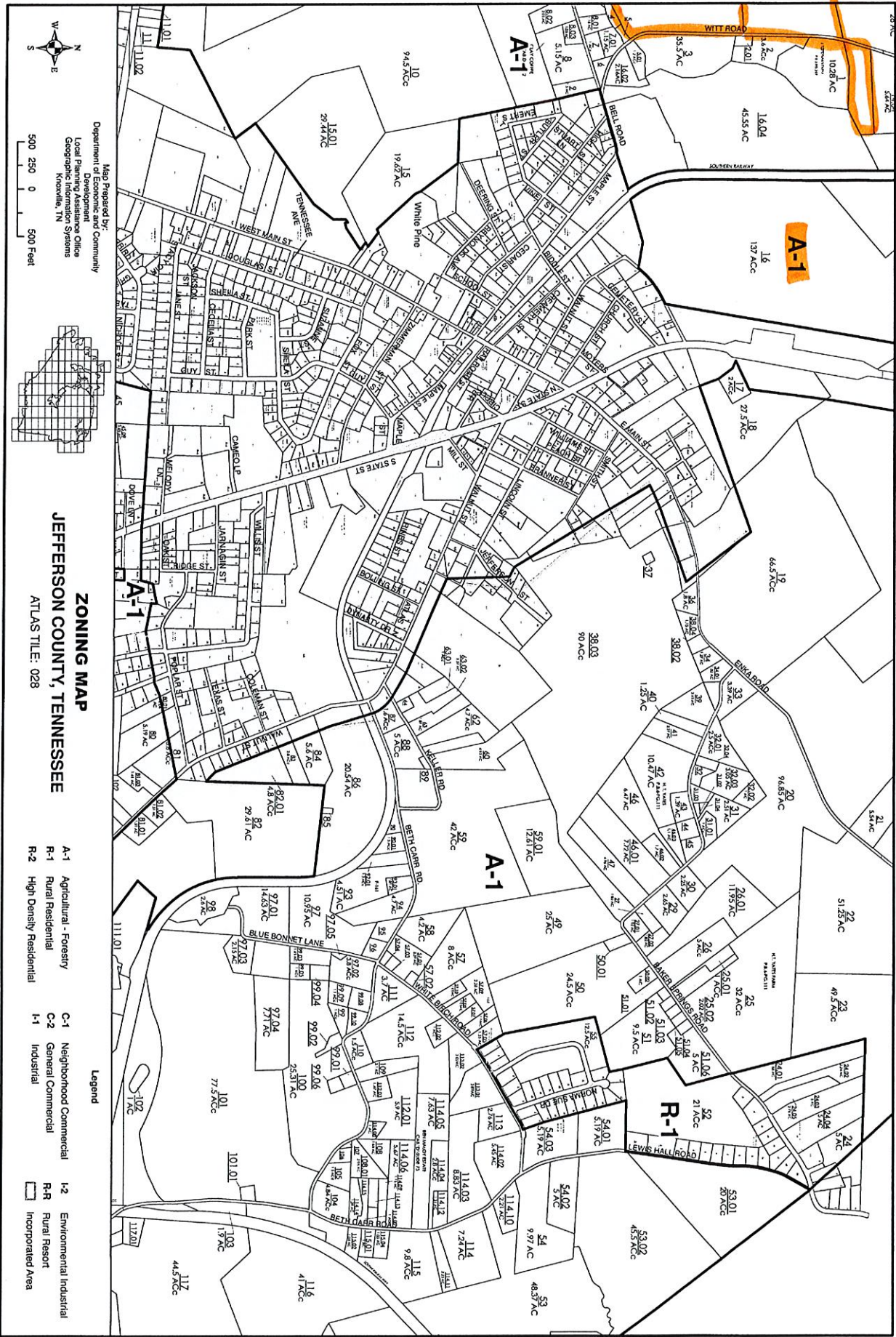


ZONING MAP
JEFFERSON COUNTY, TENNESSEE
 ATLAS TILE: 027

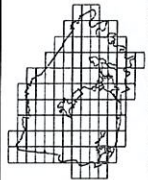
- Legend**
- A-1 Agricultural - Forestry
 - R-1 Rural Residential
 - R-2 High Density Residential
 - C-1 Neighborhood Commercial
 - C-2 General Commercial
 - I-1 Industrial
 - I-2 Environmental Industrial
 - R-R Rural Resort
 - Incorporated Area

Clark Howell Area 1

Clark Heath Area II



Map Prepared by:
Department of Economic and Community
Development
Local Planning Assistance Office
Geographic Information Systems
Knoxville, TN



ZONING MAP

JEFFERSON COUNTY, TENNESSEE

ATLAS TILE: 028

- Legend
- A-1 Agricultural - Forestry
 - R-1 Rural Residential
 - R-2 High Density Residential
 - C-1 Neighborhood Commercial
 - C-2 General Commercial
 - I-1 Industrial
 - I-2 Environmental Industrial
 - R-R Rural Resort
 - ☐ Incorporated Area