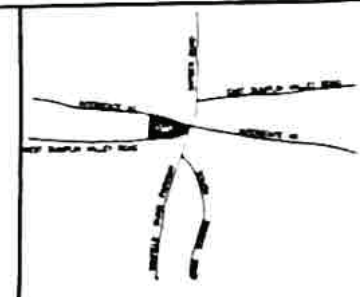


OWNER HAROLD MELTON  
217 EAST MAIN STREET  
SEVERVILLE, TN 37862  
(865) 428-6855

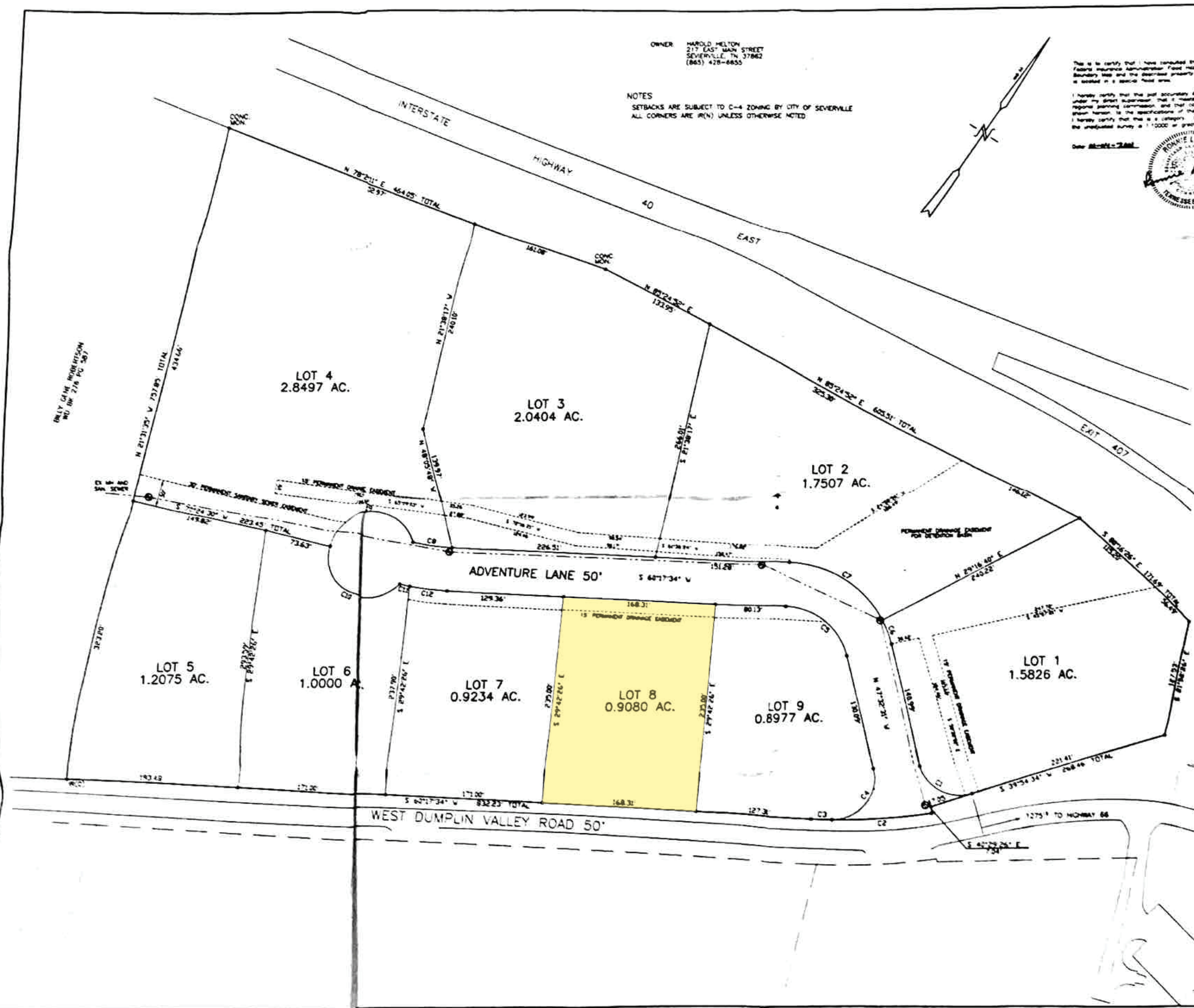
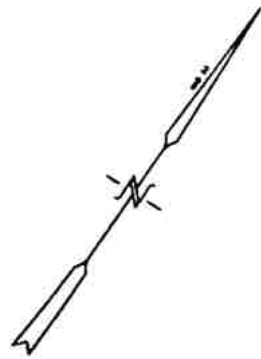
NOTES  
SETBACKS ARE SUBJECT TO C-4 ZONING BY CITY OF SEVERVILLE  
ALL CORNERS ARE IR(N) UNLESS OTHERWISE NOTED

This is to certify that I have consulted the Federal Insurance Administrator's Record and the appropriate Boundary Map and the described property is located in a special flood area.  
I hereby certify that this plat accurately depicts a plat and correct survey made under my direct supervision, that it meets the requirements required by the regional planning commission, and that corner monuments have been placed as shown herein to the specifications of the regional planning commission.  
I hereby certify that this is a category 1 survey and the date of preparation of the plat is 11/00/00 or greater on same herein.

Date 11-00-2000



LOCATION MAP  
TAX MAP B PART OF PARCEL 110 00  
14 2174 ACRES



**CERTIFICATE OF OWNERSHIP AND DEDICATION**

I, the undersigned, do hereby certify that the above described property is the property of the undersigned and that the same is being dedicated to the public use of the community.  
Date \_\_\_\_\_  
Owner \_\_\_\_\_

**CERTIFICATE OF APPROVAL FOR RECORDING**

I hereby certify that the subdivision plat shown here has been found to comply with the subdivision regulations for Sevier County, Tennessee, with the exception of such corrections, if any, as are noted in the minutes of the Planning Commission and that it has been approved for recording in the office of the county register.  
Date \_\_\_\_\_  
Secretary, Planning Commission \_\_\_\_\_

**CERTIFICATION OF THE APPROVAL OF WATER AND SEWAGE SYSTEMS**

I hereby certify that the water supply and/or sewage system installed or proposed for installation fully meets the requirements of the Tennessee State Health Department and are hereby approved as shown.  
Date \_\_\_\_\_  
General Manager, Sevierville Water System \_\_\_\_\_

**CERTIFICATION OF STREET NAMES**

I hereby certify that all street names have been approved by the Sevier County Engineering Communications District and in compliance with C-811 specifications, and do not conflict with other street names in the county.  
Date \_\_\_\_\_  
C-811 Coordinator \_\_\_\_\_

**CERTIFICATION OF THE APPROVAL OF STREETS**

I hereby certify: (1) that the streets and lots shown hereon have been approved by the Sevier County Engineering Communications District and in compliance with C-811 specifications, and do not conflict with other street names in the county.  
Date \_\_\_\_\_  
City Engineer \_\_\_\_\_

CURVE	RADIUS	ARC	CHORD	TANGENT	CHORD BPC
1	100.00	1.5708	1.5708	0.0000	1.5708
2	200.00	3.1416	3.1416	0.0000	3.1416
3	300.00	4.7124	4.7124	0.0000	4.7124
4	400.00	6.2832	6.2832	0.0000	6.2832
5	500.00	7.8540	7.8540	0.0000	7.8540
6	600.00	9.4248	9.4248	0.0000	9.4248
7	700.00	10.9956	10.9956	0.0000	10.9956
8	800.00	12.5664	12.5664	0.0000	12.5664
9	900.00	14.1372	14.1372	0.0000	14.1372
10	1000.00	15.7080	15.7080	0.0000	15.7080

**SMOKIES BUSINESS CENTER**

PART OF WARRANTY DEED BOOK 324 PAGE 285  
EIGHTH CIVIL DISTRICT  
SEVIER COUNTY, TENNESSEE

31 AUGUST 2000

