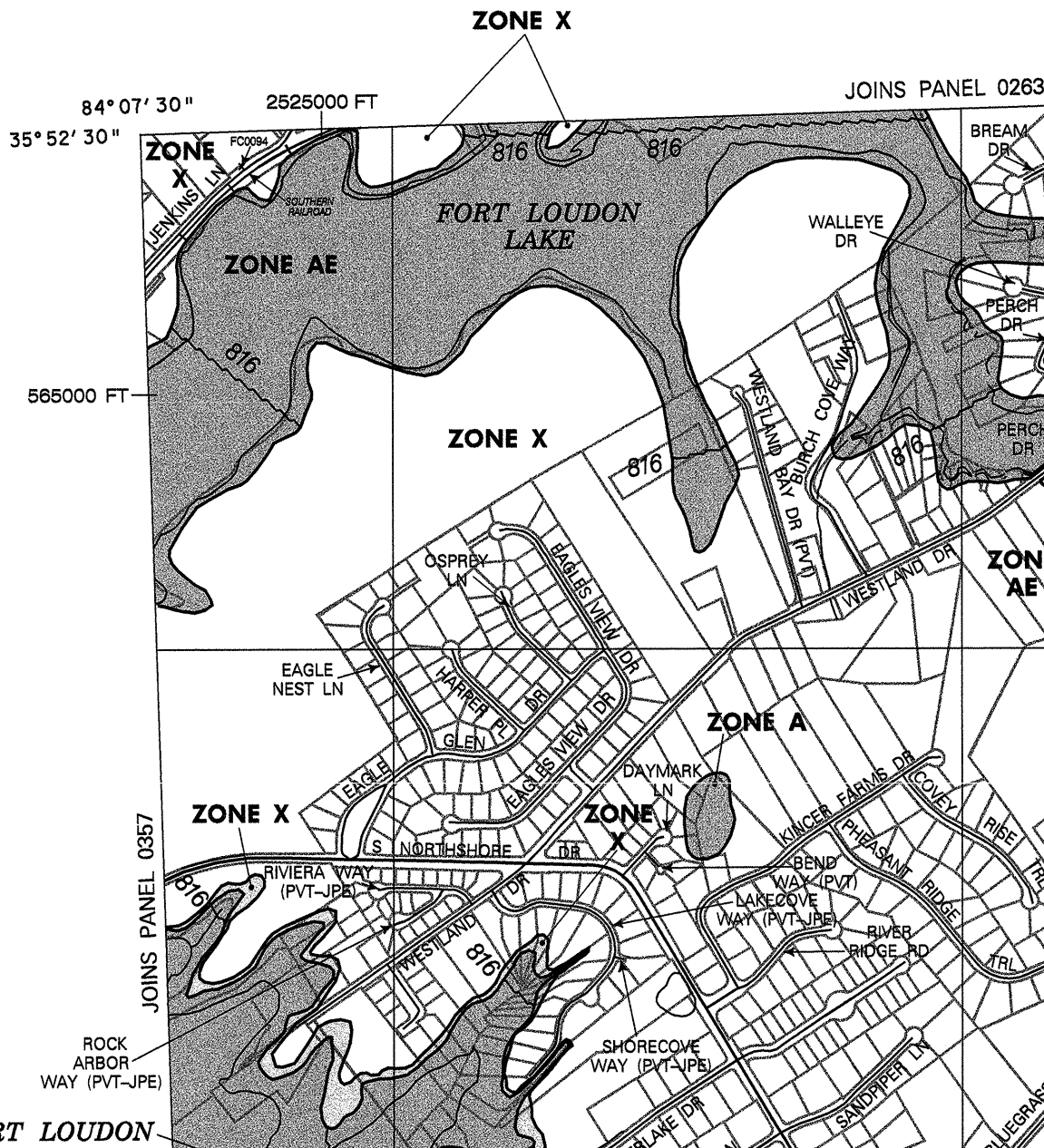
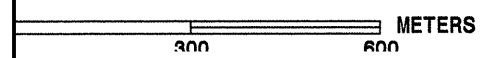





SCALE 1" = 1000'



PANEL 0380F

# FIRM FLOOD INSURANCE RATE MAP KNOX COUNTY, TENNESSEE AND INCORPORATED AREAS

PANEL 380 OF 430

(SEE MAP INDEX FOR FIRM PANEL LAYOUT)

CONTAINS:

COMMUNITY	NUMBER	PANEL	SUFFIX
KNOX COUNTY	475433	0380	F
KNOXVILLE, CITY OF	475434	0380	F

Notice to User: The **Map Number** shown below should be used when placing map orders; the **Community Number** shown above should be used on insurance applications for the subject community.



**MAP NUMBER  
47093C0380F**

**EFFECTIVE DATE  
MAY 2, 2007**

Federal Emergency Management Agency

This is an official copy of a portion of the above referenced flood map. It was extracted using F-MIT On-Line. This map does not reflect changes or amendments which may have been made subsequent to the date on the title block. For the latest product information about National Flood Insurance Program flood maps check the FEMA Flood Map Store at [www.msc.fema.gov](http://www.msc.fema.gov)

FORT LOUDON