

































KGIS - Knoxville, Knox County, K.U.B. Geographic Information System



© KGIS 2012

0 182ft

Legend

	Selected Features		FEMA Flood Zone Leader line
	Knox County Boundary		FEMA Flood Stream Text
	Grade School		FEMA Flood Elevation Text
	Intermediate School		FEMA Flood Elevation Line
	Middle School		FEMA Floodway Hatch
	High School		Water Bodies
	Local Roads		FEMA Floodway Line
	PAPER		FEMA Flood 100 YR
	CLOSED		FEMA Flood 500 YR
	Other		Farragut Greenways
	Collectors		Greenways
	Arterials		City Park
	Expressway		County Park
	Interstates		Golf Course
	Railroads		Subdivisions
	Swales		FEMA Flood Map Index
	Streams		Knoxville City Boundary
	Buildings		Farragut Boundary
	Parcels		
	Water Body Outline		
	FEMA Flood Zone Text		

Disclaimer. KGIS makes no representation or warranty as to the accuracy of this map and its information nor to its fitness for use. Any user of this map product accepts the same AS IS, WITH ALL FAULTS, and assumes all responsibility for the use thereof, and further covenants and agrees to hold KGIS harmless from and any damage, loss, or liability arising from any use of the map product. Independent verification of all information contained on this map should be obtained by any user.

Proprietary Information. The map products and databases on this Web Site have been copyrighted by the KGIS Policy Board. The KGIS Policy Board hereby reserves all rights thereto, and no portion of the products or databases on this Web Site may be reproduced in any form or by any means without the express written authorization of the KGIS Policy Board or its authorized agents.