



UNIVERSITY LODGE
DB. 183, PG. 282

MICKY MOORE & RICHARD LYNCH
DB. 342, PG. 415

100' MIN. FIRE
SEPARATION

LOT 7
4.5315 ACRES

LOT 6
4.4970 ACRES

LOT 5
4.7784 ACRES

LOT 3
2.2285 ACRES

LOT 1
2.0086 ACRES

LOT 2
2.5103 ACRES

LOT 4
1.1268 ACRES

LOT 8
5.1728 ACRES

STATE HIGHWAY 43

COMMONS DRIVE - 50' ROW

COMMONS DRIVE - 80' ROW

COMMONS DRIVE - 50' ROW

COMMONS DRIVE - 50' ROW

COMMONS DRIVE - 50' ROW

COMMONS DRIVE - 50' ROW

COMMONS DRIVE - 50' ROW

COMMONS DRIVE - 50' ROW

COMMONS DRIVE - 50' ROW

COMMONS DRIVE - 50' ROW

COMMONS DRIVE - 50' ROW

COMMONS DRIVE - 50' ROW

COMMONS DRIVE - 50' ROW

COMMONS DRIVE - 50' ROW

COMMONS DRIVE - 50' ROW

COMMONS DRIVE - 50' ROW

COMMONS DRIVE - 50' ROW

COMMONS DRIVE - 50' ROW

COMMONS DRIVE - 50' ROW

COMMONS DRIVE - 50' ROW

COMMONS DRIVE - 50' ROW

COMMONS DRIVE - 50' ROW

COMMONS DRIVE - 50' ROW

COMMONS DRIVE - 50' ROW

COMMONS DRIVE - 50' ROW

COMMONS DRIVE - 50' ROW

CORRELL ENTERPRISES
DB. 211, PG. 274

BY COURTESY PLOTTING ONLY. THIS PROPERTY IS IN ZONES 'X' & 'L' AC. OF THE FLOOD INSURANCE RATE MAP, COMMUNITY PANEL NO. 470202 D002 C, WHICH BEARS AN EFFECTIVE DATE OF 9-15-89. PORTIONS OF SAID PROPERTY (AS OUTLINED IN SPECIAL FLOODED HAZARDOUS AREA BEC - BASE FLOOD ELEVATION CITY GRAPHIC PLOTTING ONLY)

NOTE: THIS SURVEY WAS PREPARED USING THE LATEST RECORDED DEEDS AS SHOWN HEREIN. A TITLE EXAMINATION/JUDICIAL OPINION WAS NOT FURNISHED TO THIS SURVEYOR AT THE TIME OF THIS SURVEY.


I HEREBY CERTIFY THAT THIS IS A CATEGORY II SURVEY AND THAT THE RATIO OF PRECISION OF THE UNADJUSTED SURVEY IS GREATER THAN 1/7500 AS SHOWN HEREIN.

THIS SURVEY IS CORRECT TO THE BEST OF MY KNOWLEDGE AND BELIEF.

STATE OF TENNESSEE, WEAKLEY COUNTY
I, the undersigned, being duly sworn, do hereby certify that the above and foregoing plat was prepared by me or under my direct supervision and that I am a duly licensed and qualified surveyor in the State of Tennessee.
Plat and corrected plat

as same appears of record in this office in
Plat Book 3 Page 210
Witness my hand and seal at office in Dresden,
Tennessee this 2nd day of September 2009

By: *Danya Winifred*
Register of Deeds




State of Tennessee: County of MOORE
Received for record the 08 day of
JUNE 1999 at 11:40 AM. (REC'D 2388)
Recorded in Book P3 pages 210-2
State Tax \$.00 Clerks Fee \$
Recorder's \$ 17.00, Total \$ 17.00
Register of Deeds: MURKIN M. PATRICK
Deputy Register: DONNA WINIFRED

BK P3 PG 210

CERTIFICATE OF CORRECTNESS AND VALIDATION

I, the undersigned, being duly sworn, do hereby certify that the above and foregoing plat was prepared by me or under my direct supervision and that I am a duly licensed and qualified surveyor in the State of Tennessee.



CERTIFICATE OF AGENCY

I hereby certify that the above and foregoing plat was prepared by me or under my direct supervision and that I am a duly licensed and qualified surveyor in the State of Tennessee.

CERTIFICATE OF AGENCY, THE RECORDS

I hereby certify that the addition, plot shown herein has been found to comply with the requirements of the Tennessee State Health Department, and that it has been approved for recording in the Office of the County Register.

Secretary, Planning Commission

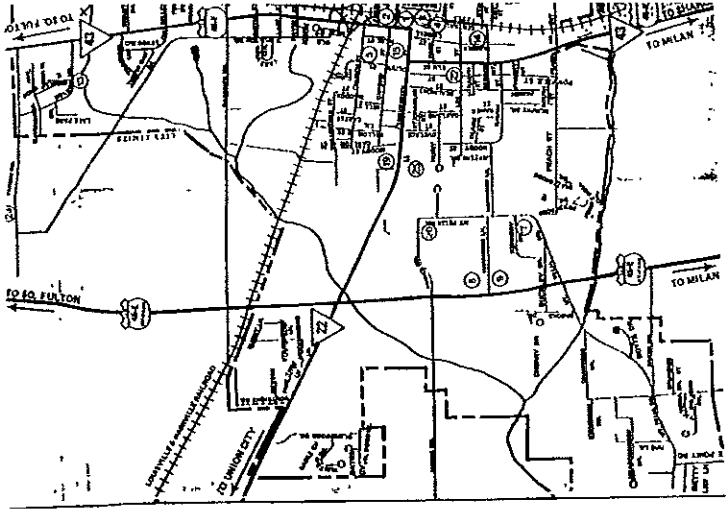
CERTIFICATE OF THE AGENCY, THE WATER AND SEWERAGE SYSTEMS

I hereby certify that the water supply and/or sewage disposal system or systems installed or proposed for installation, fully meet the requirements of the Tennessee State Health Department, and that it has been approved for recording in the Office of the County Register.

CERTIFICATE OF THE AGENCY, THE STREET UTILITIES

I hereby certify that the utility work in the amount of \$60,000.00 has been approved with the Planning Commission for recording in the Office of the County Register.

City Director of Public Works



OWNER: STANLEY JONES PROPERTIES
P.O. BOX 459, 119 MORRIS ST.
SOL. FULTON, TN 38257

0 100 250

FINAL PLAT

SCALE 1"=400' DATE 1-20-99

DRAWN BY R. BRUCE RICHARDSON

UNIVERSITY COMMONS

MARTIN, WEAKLEY COUNTY, TENNESSEE

SURVEYING SERVICES, INC.

JACKSON, TENNESSEE

41 BELLEVUE ST.

664-6887

REV. NO. 199603-1