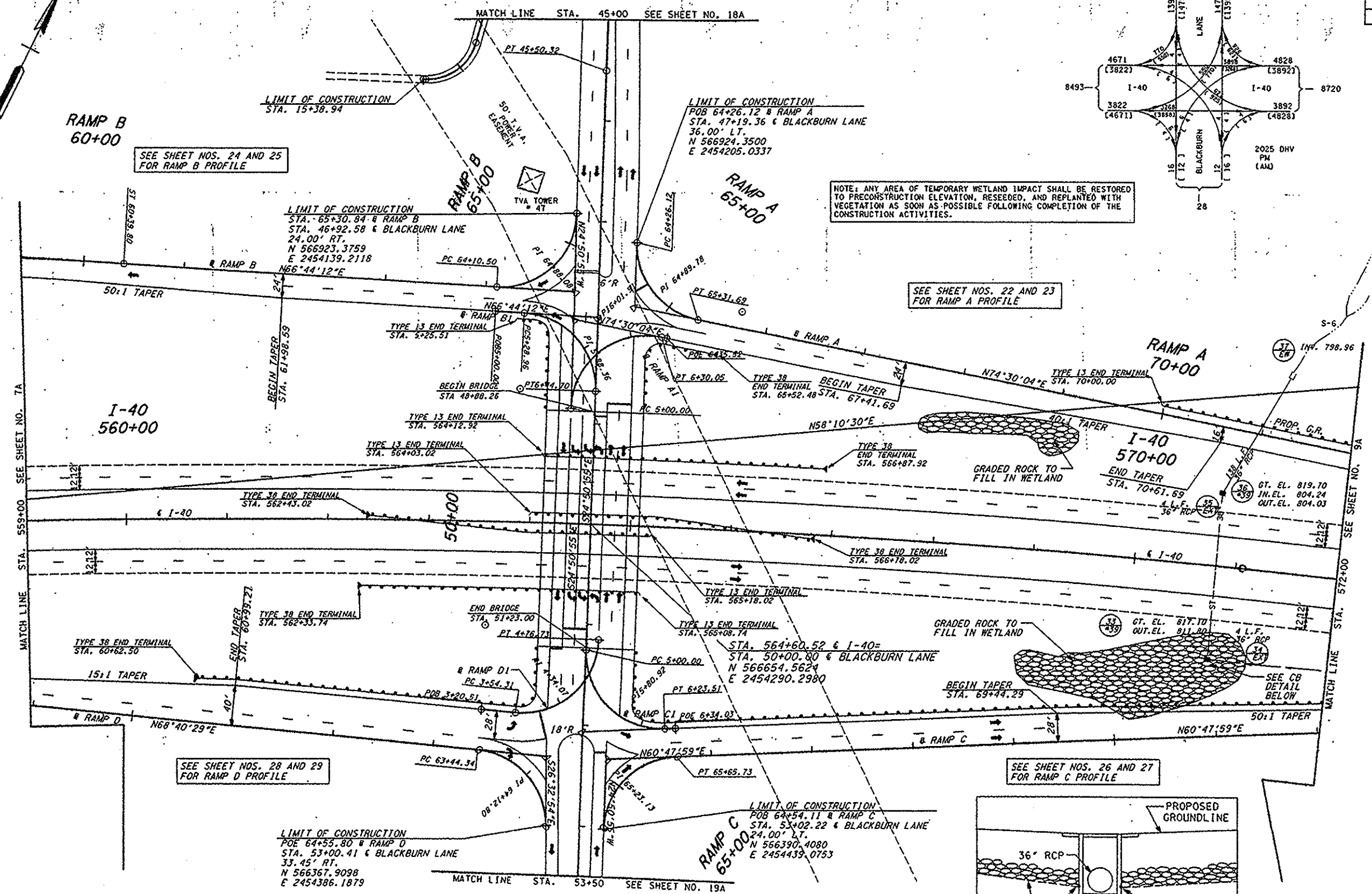
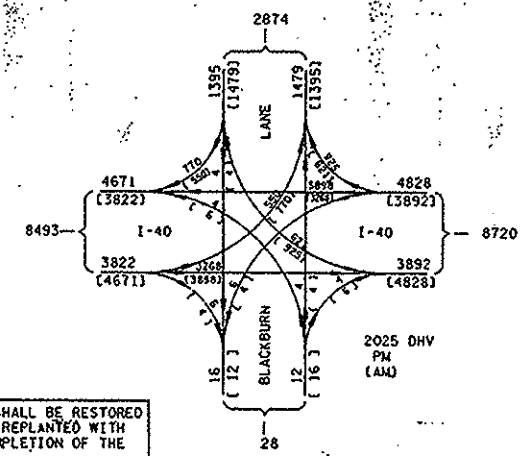



TENNESSEE D.O.T.  
DESIGN DIVISION  
FILE NO.

TYPE	YEAR	PROJECT NO.	SHEET NO.
ROW	2005	IM-40-7(162)	8A
CONST	2005	IM-40-7(162)	8A



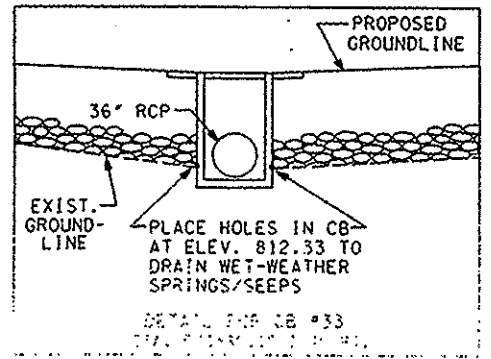
NOTE: ANY AREA OF TEMPORARY WETLAND IMPACT SHALL BE RESTORED TO PRECONSTRUCTION ELEVATION, RESEEDED, AND REPLANTED WITH VEGETATION AS SOON AS POSSIBLE FOLLOWING COMPLETION OF THE CONSTRUCTION ACTIVITIES.

SEE SHEET NOS. 22 AND 23 FOR RAMP A PROFILE

SEE SHEET NOS. 24 AND 25 FOR RAMP B PROFILE

SEE SHEET NOS. 28 AND 29 FOR RAMP D PROFILE

SEE SHEET NOS. 26 AND 27 FOR RAMP C PROFILE



COORDINATE VALUES ARE NAD/83(1995) AND ARE DATUM ADJUSTED BY THE FACTOR 1.0001 & TIED TO THE TCRN.

STATE OF TENNESSEE  
DEPARTMENT OF TRANSPORTATION

**PROPOSED LAYOUT**

STA. 559+00 TO STA. 572+00

11/11/05 10:28:54 AM C:\p001\p001.dwg