

SHERRY WITT
REGISTER OF DEEDS
KNOX COUNTY


WARRANTY DEED

THIS INSTRUMENT WAS PREPARED BY

Myron C. Ely, Attorney
8930 Cross Park Drive
Knoxville, Tennessee 37923
File Number: 07W28420

COUNTERSIGNED

FEB 12 2008

JOHN R. WHITEHEAD
KNOX COUNTY
PROPERTY ASSESSOR
BY 

THIS INDENTURE, made and entered into as of the 11th day of February, 2008 by and between

David M. Whisnant and wife, Patricia G. Hudson, by and through her Attorney-in-Fact, David M. Whisnant

hereinafter referred to as Grantor, and

S & E Properties, LLC

hereinafter referred to as Grantee.

WITNESSETH: That for and in consideration of Ten Dollars (\$10.00), cash in hand paid, and other good and valuable considerations, the receipt of all of which is hereby acknowledged, the said Grantor has bargained and sold and does hereby bargain, sell, convey and confirm unto the said Grantee the following described real estate, situated and being in the County of Knox, State of Tennessee:

SITUATED in District Number Six (6) of Knox County, Tennessee, and without the corporate limits of the City of Knoxville, Tennessee, and being known and designated as all of Lot 5 and Lot 10, Chesterfield Subdivision, Unit 1, as the same appears of record at Instrument 200503220074479, in the Register's Office for Knox County, Tennessee, to which specific reference is hereby made for a more particular description.

BEING part of the same property conveyed to David M. Whisnant, by deeds of record record in Instrument 200508250018461 and Instrument 200603160077337, in the Register's Office for Knox County, Tennessee.


THIS CONVEYANCE is made subject to all applicable restrictions, easements and building set back lines of record in the Register's Office for Knox County, Tennessee.

See Power of Attorney of record at Instrument No. 200307280010932, in the Register's Office for Knox County, Tennessee.

TO HAVE AND TO HOLD The aforesaid real estate, together with all the appurtenances and hereditaments thereunto belonging or in any wise appertaining unto the said Grantee, its heirs, successors and assigns in fee simple forever.

The said Grantor does hereby covenant with the Grantee that the Grantor is lawfully seized in fee of the aforescribed real estate; that the Grantor has a good right to sell and convey the same; that the same is unencumbered, except the 2008 real property taxes which are to be prorated between the parties hereto and which Grantee assumes and agrees to pay, and that the title and quiet possession thereto it will warrant and forever defend against the lawful claims of all persons.

Whenever used, the singular number shall include the plural, the plural the singular, and the use of any gender shall be applicable to all genders.


Instr: 200802120060212 Page: 1 OF 2
REC'D FOR REC 02/12/2008 12:04:36PM
RECORD FEE: \$13.00
M. TAX: \$0.00 T. TAX: \$92.50

WITNESS the signature of the Grantor (or caused its corporate name to be signed hereto by and through its proper officers duly authorized so to do) the day and year first above written.

[Signature]
David M. Whisnant

[Signature]
Patricia G. Hudson
by: [Signature]
David M. Whisnant, Her Attorney-In-Fact


STATE OF Tennessee)
COUNTY OF Knox)

Personally appeared before me, the undersigned Notary Public of the aforesaid County and State, **David M. Whisnant**, the within named bargainer, with whom I am personally acquainted (or proved to me on the basis of satisfactory evidence), and who acknowledged that he/she executed the within instrument for the purposes therein contained.

Witness my hand, at office, this 11th day of February, 2008.

My Commission Expires 02-08-09

[Signature]
Notary Public



STATE OF Tennessee)
COUNTY OF Knox)

Before me, personally appeared **David M. Whisnant**, to me known (or proved to me on the basis of satisfactory evidence) to be the person who executed the foregoing instrument on behalf of **Patricia G. Hudson**, and acknowledged that he/she executed the same as the free act and deed of said **Patricia G. Hudson**.

Witness my hand, at office, this 11th day of February, 2008.

My Commission Expires: 02-08-09

[Signature]
Notary Public



STATE OF TENNESSEE)
COUNTY OF Knox)

VALUATION AFFIDAVIT


I, or we, hereby swear or affirm that, to the best of affiant's knowledge, information, and belief, the actual consideration for this transfer or value of the property transferred, whichever is greater is **\$25,000.00**, which amount is equal to or greater than the amount which the property transferred would command at a fair and voluntary sale.

[Signature]
Affiant

Subscribed and sworn to before me this 11th day of February, 2008

[Signature]
Notary Public

My Commission Expires: 02-08-09



THE PREPARER OF THIS DEED MAKES NO REPRESENTATION AS TO THE STATUS OF THE TITLE TO THE PROPERTY DESCRIBED HEREIN. THIS DEED HAS BEEN PREPARED SOLELY FROM INFORMATION FURNISHED TO THE PREPARER WHO MAKES NO REPRESENTATION OTHER THAN THAT IT HAS BEEN ACCURATELY TRANSCRIBED FROM INFORMATION PROVIDED.

OWNERS ADDRESS:

S & E Properties, LLC
405 Montbrook Lane
Knoxville, TN 37919

SEND TAX BILLS TO:

S & E Properties, LLC
405 Montbrook Lane
Knoxville, TN 37919

PROPERTY ADDRESS:

1205 Rubicon Ln. & 10237 Boston Ln.
Knoxville, TN 37932

MAP PARCEL NUMBER
104NE 005



Prepared by:
David M. Whisnant
8404 Ball Camp Pike
Knoxville, Tn 37931

STEVE HALL
REGISTER OF DEEDS
KNOX COUNTY

**DECLARATION OF RESTRICTIONS
OF
CHESTERFIELD SUBDIVISION**

WHEREAS, the undersigned, DAVID M. WHISNANT (hereinafter referred to as "Developer") is the owner of a tract of land in the Sixth (6th) Civil District of Knox County, Tennessee, and being known and designated as "CHESTERFIELD SUBDIVISION", as shown on the map of the same of record at Instrument No. 200503220074479, in the Register's Office for Knox County, Tennessee, and

WHEREAS, the said Developer desires that certain restrictive covenants be declared and recorded, which covenants shall be binding on the present owners and all subsequent owners of any lot or lots in said subdivision,


NOW THEREFORE, in consideration of the premises and the mutual benefits to be derived by all parties concerned, the said Developer does hereby covenant and agree with all subsequent owners of lots in said subdivision that the following restrictive covenants shall be covenants running with the land and shall be binding upon all subsequent owners thereof and shall inure to be benefit of all owners of any of said lots in the subdivision:

1. These covenants are to take effect immediately and shall be binding on all parties and all persons claiming under them until June 1, 2031, at which time said covenants shall be automatically extended for successive periods of ten (10) years unless by a vote of the majority of the then owners of the lots, it is agreed to change said covenants in whole or in part. Each owner shall be entitled to one vote for each lot which he owns.

2. During the Development Period, defined as the period of time during which the Developer owns any lots in the Subdivision, the Developer, or any person or entity to whom the Developer has assigned his Developer Rights, shall have the sole right to prosecute any proceedings at law or in equity against the person or persons violating or attempting to violate any of the covenants herein either to prevent him, her or them from so doing or to recover damages or other dues for such violation.

Once the Developer has conveyed all of the lots in the subdivision or has otherwise terminated the Development Period, if the parties hereto or any of them, or their heirs, successors or assigns, shall violate or attempt to violate any of the covenants herein, it shall be lawful for any other person or persons owning any real estate situated in said development or subdivision to prosecute any proceedings at law or in equity against the person or persons either to prevent him, her or them from so doing or to recover damages or other dues for such violation.

The Developer and his successors and assigns shall be entitled to collect from those deemed in violation all reasonable legal expense including attorney fees and all costs of collection incurred in the enforcement of said covenants.


Inst: 200607070001959 Page: 1 OF 4
REC'D FOR REC 07/07/2006 1:01:52PM
RECORD FEE: \$22.00
M. TAX: \$0.00 T. TAX: \$0.00

3. Invalidation of any one of these covenants by judgment or court order shall not in any way affect any of the other provisions which shall remain in full force and effect.

4. All numbered lots in the tract shall be known and designated as "residential" lots. No structure shall be erected, altered, placed or permitted to remain on any lot other than one detached single family dwelling not to exceed two and one-half stories in height and a private attached garage.

5. No building shall be located nearer than 20 feet from the front boundary line of the lot. All other set back requirements shall be in accordance with the Knox County Zoning requirements. For the purpose of this covenant, eaves, steps and open porches shall not be considered as a part of the building, provided, however, that this shall not be construed to permit any part of the building to encroach upon another lot. Carports or roofed porches shall be considered as a part of the building and shall be no nearer to the front, side or rear lot line than is permitted by the Knox County Planned Residential Zoning requirements of the applicable zoning for said lots in force at any given time.

6. Not more than one dwelling house may be erected on any one lot as shown on the recorded map and no lot shown on said map may be subdivided or reduced in size by any device, voluntary alienation, partition, judicial sale or other process or other process of any kind except for the purpose of increasing the size of another lot.

7. Each dwelling shall be required to meet certain minimum square footage and design requirements and no dwelling violating these minimum requirements shall be erected, placed, altered or permitted to remain on any lot in Chesterfield Subdivision.

The minimum square footage requirements are as follows: One story dwellings shall have not less than 1400 square feet of living area on the main floor excluding garages, porches, decks and terraces; one and one-half, two and two and one-half story dwellings shall have not less than 1800 square feet total living area excluding garages, porches, decks and terraces. Provided, however, that if two story dwellings contain a full basement the minimum square footage requirement for living area shall be 1200 square feet.

All dwellings shall have an attached garage capable of accommodating at least two automobiles.

8. No building shall be erected, placed, altered or permitted to remain on any building lot in the subdivision until the building plans and specifications and the plot plans showing the location of a dwelling or alterations have been approved in writing by the Chesterfield Architectural Committee as to quality of workmanship and materials, harmony of exterior design with existing structures and as to location with respect to topography and finish grade level and elevation. The Chesterfield Architectural Committee shall be composed of David M. Whisnant and one other lot owner to be named by said David M. Whisnant. In the event either or both of the aforesaid members are unable or unwilling to act upon a particular set of plans and specifications, either or both members of the committee shall have the right to appoint a temporary substitute member of the committee for that particular set of plans and specifications. In the event of the death or resignation of any member of the committee, the surviving member shall have the exclusive authority to designate a successor. Neither member of the committee, their respective substitutes, successors or assigns, shall be entitled to compensation for services performed pursuant to this covenant. In the event the committee fails to approve or disapprove such plans or specifications within ten (10) days after said plans and specifications shall have been submitted to it, such approval shall be implied and no longer required and the requirements of this covenant will be deemed fully satisfied. Furthermore, all such plans must be left with the committee during the period of construction after approval and no suit to enjoin the construction and completion has been filed prior to completion thereof, final approval shall not be required and the requirements of this covenant shall be deemed to have been fully satisfied. In the event the committee rejects plans submitted for approval under this paragraph, upon

written notice by 75 per cent of the lot owners within a 200 foot radius of said lot in question at the time said approval is requested stating that said owners of said property within a 200 foot radius desire that approval be given, the same shall be deemed approved by the committee. The aforesated members shall continue to serve upon the committee until death or resignation of said member as provided herein or until such time as said member or members expressly confer such authority upon a successor committee.

No pre-existing structure, building, house or residence shall be moved into the subdivision in whole or in part regardless of structure size. This restriction is not intended to exclude prefabricated or packaged housing which shall be allowed to be constructed within the subdivision as long as it conforms with all other requirements as set forth herein.

9. It shall be required that each individual who constructs a house on a particular lot shall install proper drainage swales on all lot lines. It shall be the responsibility of each builder to maintain a clean and neat construction site at all times and to clean the street in front of his lots upon completion of the house. On all lots which border drainage swales containing vegetation, trees, shrubs, grass, etc., the builders and all future owners shall not be permitted to remove such vegetation from these drainage areas.

10. No noxious or offensive trade or activity shall be carried on upon any lot nor shall any activity be done thereon which may be or become an annoyance or nuisance to the neighborhood. All commercial activities of every kind and character are prohibited.

11. No trailer, basement, tent, shack, garage, barn or other out buildings erected on the tract shall at any time be used as a residence temporarily or permanently nor shall any structure of a temporary character be used as a residence. Storage sheds during construction are not permitted. Chain link fences are not permitted. Only wood fences are permitted. No clothes lines visible to any other property owner are permitted.

12. Easements for installation and maintenance of utilities and drainage facilities are reserved as shown on the map of record. No easements, rights of way or rights of access shall be deeded, granted or in any way given to any person or companies through any lot in this subdivision unless permission is given in writing by the Developer.

13. No signs of any kind shall be displayed to the public view on any lot except one sign of not more than five (5) square feet advertising the property for sale or rent or signs used by the builder to advertise the property during the construction and sale period or a sign by the lender stating who is financing the project during the construction period.

14. No animals, livestock or poultry of any kind shall be raised, bred or kept on any lot except that dogs, cats and other household pets may be kept provided they are not kept, bred or maintained for any commercial purposes and provided they do not constitute a nuisance.

15. No lot shall be used or maintained as a dumping ground for rubbish. Trash, garbage or other waste shall not be kept except in sanitary containers. All incinerators or other equipment for the storage of such material shall be kept in clean and sanitary condition. No junk or inoperable vehicles may be parked in the driveways at any time. All repairs except those pertaining to the exterior of the dwelling, the landscaping and driveway shall be limited to the personal needs of the household and confined to the exterior spaces of the dwelling out of view of others in the neighborhood. No vehicles, machinery or appliances shall be repaired on the exterior of the dwelling and such repairs shall be permitted only in the interior areas of the dwelling so as to be out of view and so as not to constitute a nuisance.

16. No house constructed on any lot in the subdivision may be occupied prior to its completion which shall include landscaping, all of which shall be consistent and in keeping with the surrounding neighborhood.



17. Satellite dishes and other forms of receiving and transmitting apparatus more than three feet in diameter or more than 6 feet in height must be approved by Architectural Committee, and may not be freestanding, but must be attached to the residence.


18. All mail boxes shall be subject to approval for location, size, design and color by the Architectural Committee which shall have a continuing jurisdiction over such matters.

19. No one shall be permitted to store or park house trailers, campers, recreation vehicles, frequently referred to as "RV's", pleasure or fishing boats, trailers or similar vehicles on or about said residence unless the same are stored or parked inside a garage so as not to be readily visible from the street or adjoining properties. No automobiles which are inoperable or being stored shall be repeatedly parked, kept, repaired or maintained on the street, driveway or lawn of any lot.

20. The installation of a yard fence is permissible provided any such fence as installed does not exceed the height of six feet from ground level, is situated in the rear of the lot so as not to be situated closer to the front lot line than the rear most exterior wall of the dwelling, and is composed entirely of natural unpainted wood unless approved by Developer.

21. The Developer hereby reserves an unlimited right to alter these restrictions when such action is deemed necessary for the further development of the subdivision or correct any errors or omissions.

IN WITNESS WHEREOF, the undersigned has caused this instrument to be executed 30 day June 2006.



(David M. Whisnant)

STATE OF TENNESSEE)
COUNTY OF KNOX)

Before me, the undersigned authority, a Notary Public in and for the State and County aforesaid personally appeared, DAVID M. WHISNANT, to me known (or proved to me on the basis of satisfactory evidence) to be the person/persons described in and who executed the foregoing instrument and acknowledged, upon oath, that he/she/they executed the same as his/her/their free act and deed.


WITNESS my hand and seal at office in said County this 30 day of June 2006.



Notary Public

My Commission Expires: 02-08-09





THIS INSTRUMENT PREPARED BY:

STEPHEN L. HUMPHREY
Knoxville Utilities Board
626 S. Gay Street
Knoxville, Tennessee

UNDERGROUND PIPE LINE EASEMENT

ALAN L. LOVE

KNOW ALL MEN BY THESE PRESENTS, that we the undersigned (whether one or more) for a good and valuable consideration from the Knoxville Utilities Board ("KUB"), the and PATRICIA K. LOVE do hereby grant unto the City of Knoxville, a municipal corporation, its successors and assigns, hereinafter referred to as "Grantee" the right at one time or from time to time to enter upon the land of the undersigned, situated in Civil District of KNOX County, State of Tennessee, located at Nickey Road-1981 N. of Bob Gray and more particularly described in an instrument recorded in XXXXXX Instrument No. 2808 (Book(s)) 1543 - 1322 (Page(s)) 231 - 474 in the KNOX County Register's Office, a copy of that instrument is attached to this agreement) and to construct, reconstruct, replace, inspect, repair, alter, operate and maintain an underground pipe line or lines for gas water and other substances, and all necessary and desirable appurtenances thereon, originally to be located substantially as shown on KUB Drawing Number FR 322 Page 56-57 SEPT. 16, 1988 kept among KUB's engineering records.

The undersigned agree that no building or other structures will be erected closer than 5 ft. feet to the center line of said easement, that no material change in the ground level or topography within said easement area will be made and that nothing else will be done within said easement area that will materially interfere with the use and enjoyment of the easement rights granted hereby without prior written consent of KUB.

The undersigned agree that all pipes and other facilities installed in, upon or under the above-described lands at KUB's expense shall remain the property of KUB, removable at the option of, at such times and in such manner as KUB deems necessary.

The undersigned covenant that they are the owners of the above-described land, that they have the power and authority to grant the easement rights conveyed hereby, that they will warrant and defend the same against the lawful claims and demands of all persons, and that the land subject to this easement is free and clear of all encumbrances, except such encumbrances as have been subordinated to the provisions of this easement.

Whenever applicable, words used herein in the singular shall include the plural, the plural the singular, and the use of any gender shall include all genders. The provisions hereof shall inure to the benefit of, and shall be binding on, the parties hereto, and their respective heirs, successors and assigns.

IN WITNESS WHEREOF, the undersigned have set their hands and seals this 16th day of September, 19 88.



X Alan L. Love
Legal Signature
X Patricia K. Love
Legal Signature

By 01 * 800
its 800

On this 16th day of September, 19 88, before me personally appeared Alan L. Love and Patricia K. Love to me known to be the person described in and who executed the foregoing instrument and acknowledged that he/she executed the same as his/her free act and deed. * 200

WITNESS my hand and official seal at Knoxville Tennessee, the day and year aforesaid. Lawrence J. Thompson 21962
Notary Public 09-22-88

My commission expires: 7/31/92
STATE OF TENNESSEE
COUNTY OF _____

On this _____ day of _____, 19 _____, before me personally appeared _____ to me known to be the person described in and who executed the foregoing instrument and acknowledged that he/she executed the same as his/her free act and deed.

WITNESS my hand and official seal at _____ Tennessee, the day and year aforesaid.

Notary Public

My commission expires: _____
STATE OF TENNESSEE
COUNTY OF _____

Before me, _____ of the State and County aforesaid, personally appeared _____ with whom I am personally acquainted, and who, upon oath, acknowledged himself to be a partner of _____ the within named bargainer, a partnership, and that he as such partner, being authorized so to do, executed the foregoing instrument for the purpose therein contained, by signing the name of the partnership by himself as partner.

WITNESS my hand and seal, this _____ day of _____, 19 _____

Notary Public

My commission expires: _____
STATE OF TENNESSEE
COUNTY OF _____


Before me, the undersigned, a Notary Public in and for said County and State, personally appeared _____ to me personally know, who, being by me duly sworn, did say that he is _____ of _____ a corporation, and that he as such officer, being authorized so to do, executed the foregoing instrument for the purposes contained therein, by signing the name of the corporation by himself as _____

WITNESS my hand and official seal at office this _____ day of _____, 19 _____

Notary Public

My commission expires: _____
UPLE:B/83

BOOK 1958 PAGE 0114



RECEIVED FOR RECORDING
SEP 27 3 15 PM '88
CIVIL DISTRICT CLERK
KNOX COUNTY
COURT HOUSE
KNOXVILLE, TN

INSTRUMENT No. 13567

Received the _____ day of _____ 19____
at _____ o'clock _____ M.

Register

REALTORS FORM

1210

WARRANTY DEED

THIS INDENTURE, made this 1 day of May, A. D. 19 65,
between

George E. Miller and wife, Certie G. Miller and Richard L. Miller and
wife, Barbara P. Miller


of Knox County, Tennessee, First Part. i.e.s., and

Heinz Franz Alfred Nestler and wife, Dolores W. Nestler
of Knox County, Tennessee, Second Part. i.e.s.,

WITNESSETH: that said First Part. i.e.s., for and in consideration of the sum of

One Dollars (\$ 1.00)

and other good and valuable consideration
to them in hand paid by said Second Part. i.e.s., the receipt of which is hereby acknowledged,
and the further consideration of



~~and because payment of said note, as specified, is hereby retained on part,~~ here conveyed

have granted, bargained, sold and conveyed, and do hereby grant, bargain, sell and convey
unto the said Second Part. i.e.s. the following described premises, to-wit: Situated in District
No. 6 of Knox County, Tennessee, and being 10.7 acres more or less on
the northern side of Hickey road and more fully bound and described
as follows:

BEGINNING at a power line pole on the northern side of Hickey
Road 1981 ft., more or less, from the Bob Grey Road; thence south 78
deg., 30 min. west 252 ft. to an iron pin; thence south 21 deg. 00 min.
E. 204 ft. to an iron pin; thence south 29 deg. 15 min. E. 78.0 ft.
to an iron pin; thence south 58 deg. 45 min. W. 687 ft., more or less,
to an iron pin; thence north 36 deg. W. 450 ft., more or less, to an
iron pin; thence north 58 deg. 45 min. E. 1770 ft., more or less, to
an iron pin in the northern side of Hickey Road; thence along Hickey
Road south 46 deg. 00 min. W. 214 ft. to an iron pin; thence south
41 deg. 30 min. W. 200 ft. to a Walnut tree; thence south 38 deg. 00
min. W. 398 ft., more or less, to a power pole the point of the beginn-
ing. Said property is subject to a power line easement as shown by a
survey of G. T. Trotter, Jr., dated Sept. 27, 1962. For reference see
Warranty Deed Book 1241, page 43; Warranty Deed Book 310, page 389;
Warranty Deed Book 306, page 116 in the Register's office for Knox
County, Tennessee.

BOOK 1286 PAGE 530

with the hereditaments and appurtenances thereto appertaining, hereby releasing all claims to homestead and dower therein. TO HAVE AND TO HOLD THE said premises to the said Second Parties, their heirs and assigns forever.

And said First Parties, for themselves and for their heirs, executors and administrators do hereby covenant with said Second Parties, their heirs and assigns, that they are lawfully seized in fee simple of the premises above conveyed and have full power, authority and right to convey the same, and that said premises are free from all incumbrances except the 1965 taxes which the parties of the second part assume and agree to pay. Except a trust deed in favor of Ella Mae Hickey with the balance being due of \$7247.

and that they will forever warrant and defend the said premises and the title thereto against the lawful claims of all persons whomsoever.

IN WITNESS WHEREOF the said First Parties hereunto set their hands and seals the day and year first above written.

Witnesses to signature of

George E. Miller (L.S.) x
Hate G. Miller (L.S.)
Richard L. Miller (L.S.)
Barbara B. Miller (L.S.)


BOOK 1286 PAGE 531

STATE OF TENNESSEE, } ss.
KNOX COUNTY

Personally appeared before me, [Signature], a Notary Public in
and for said County and State, Knox County, Tennessee

George. E. Miller, Gertie G. Miller, Richard L. Miller, Barbara P. Miller

the within named bargainer, with whom I am personally acquainted, and who acknowledged that he
executed the within instrument for the purposes therein contained.



Witness my hand and official seal at office, in Knox County, this 4th day of May, 1965

My Commission expires 11-7-1967 [Signature]
Notary Public

STATE OF _____ } ss.
COUNTY OF _____

Personally appeared before me, _____, a Notary Public in
and for said County and State _____

the within named bargainer, with whom I am personally acquainted, and who acknowledged that he
executed the within instrument for the purposes therein contained.

Witness my hand and official seal at office, in _____ County, this _____ day
of _____ 19____

My Commission expires _____ Notary Public

STATE OF _____ } ss.
COUNTY OF _____

Personally appeared before me, _____, a Notary Public in
and for said County and State _____

the within named bargainer, with whom I am personally acquainted, and who acknowledged that he
executed the within instrument for the purposes therein contained.

Witness my hand and official seal at office, in _____ County, this _____ day
of _____ 19____

My Commission expires _____ Notary Public

REGISTER'S OFFICE, KNOX COUNTY, STATE OF TENNESSEE
Received for record this 5 day of May A.D. 1965
At 9:00 o'clock A.M. Note Book SS Fee: 1.250

[Signature]
REGISTER